

# Wettergrafiken und Tabelle November 2007 Station Schlangen BK

## Klimadaten Wetterstation Schlangen BK

**Standortkoordinaten:** geogr. 08°43' "O - 51°47' "N

172 m ü. NN

### Monatswerte: Nov. 07

**Temperaturmittel:** 5,3 °C (Vj. 7,9 °C)

Lj.Mittel:(Lipp.1961-90): 5,2 °C

Abweichung 0,1 °C

Absoluts Max.: 13,2 °C

Absolutes Min -1,1 °C

Tage mit Schneedecke:

Eistage(Max<0,0°C):

Frosttage(MIN<0,0°C): 4

Sommertage(Max>=25°C):

Heiße Tage(Max>=30°C):

**Niederschlagssumme:** 136,1 mm ( Vj. 119,2 mm)

Max.Tag: 19,8 mm

Lj.Mittel(Lipp. 1961-90): 79,4 mm

**Mittel relative Feuchte:** 84,0 %

**Max. Windböe:** 42,3 km/h

**Mittlere Wind:** 8,2 km/h

**Luftdruck(Meereshöhe):hPa**

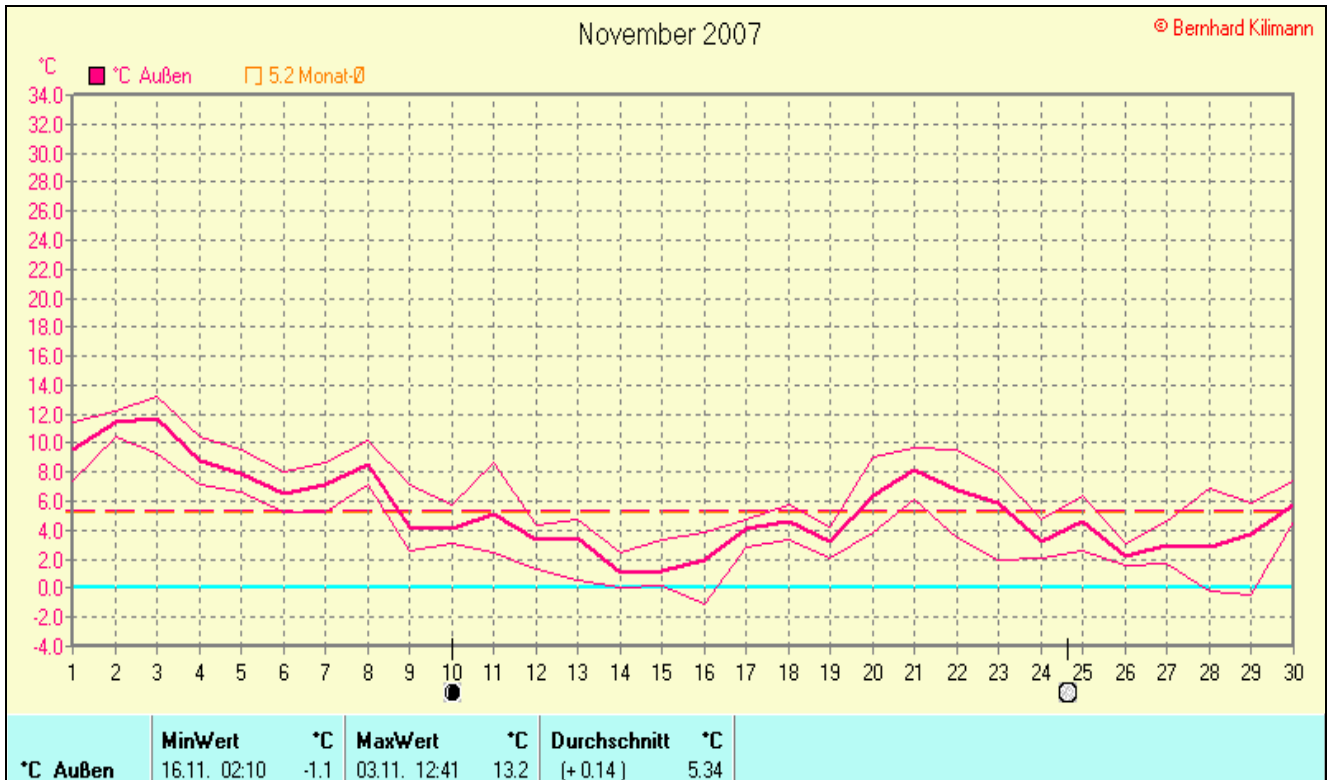
Absolutes Max.: 1031

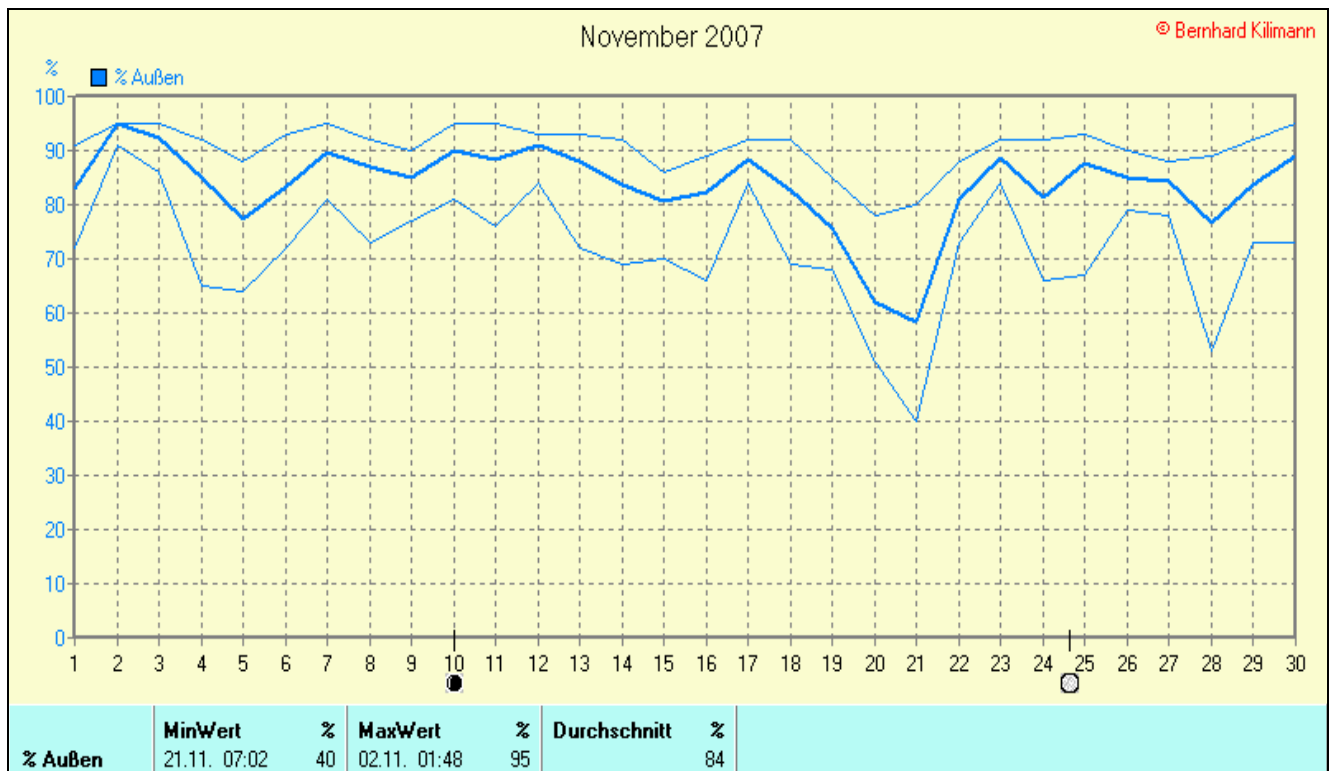
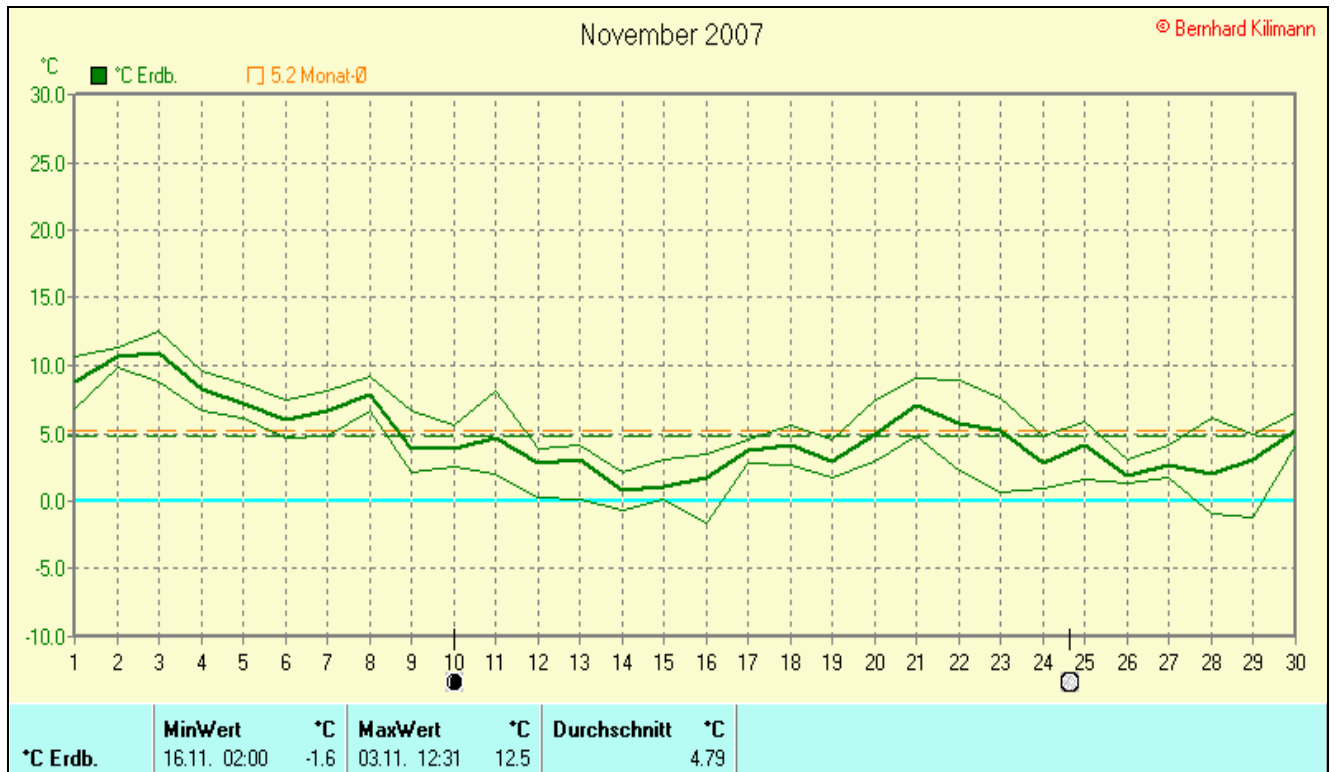
Absolutes Min.: 998

Mittel: 1017

**Sonnenscheindauer: 15,1 h**

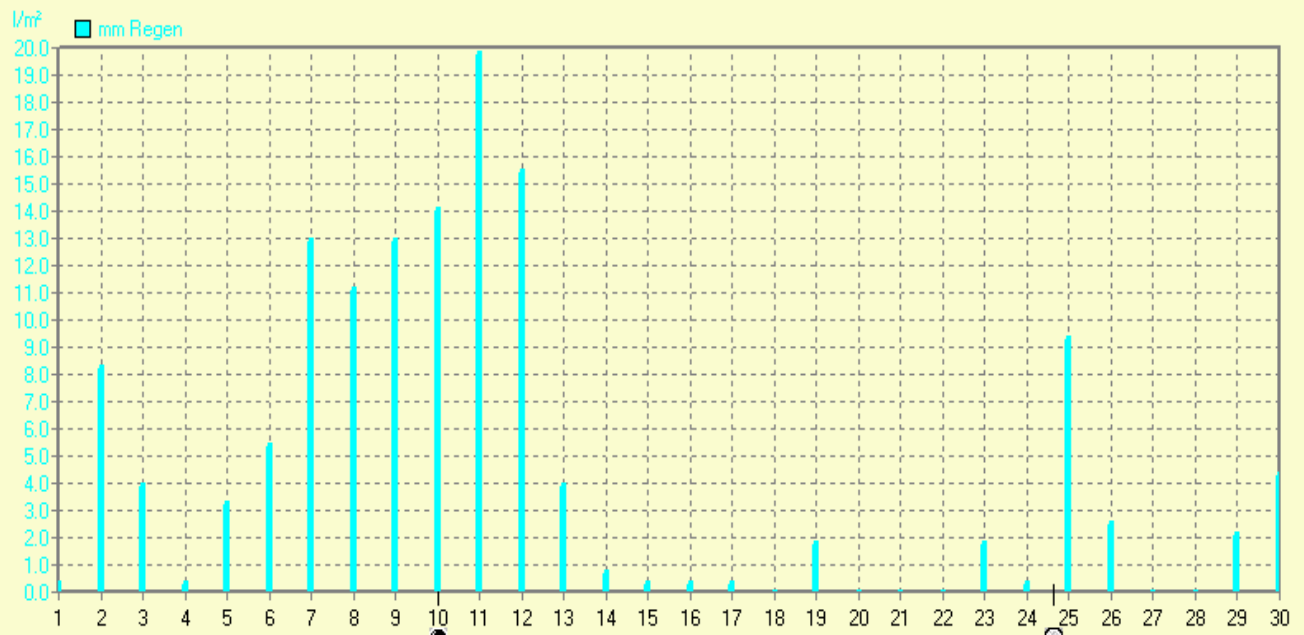
Lj.Mittel(Lipp.1961-90): 51,9 h





### November 2007

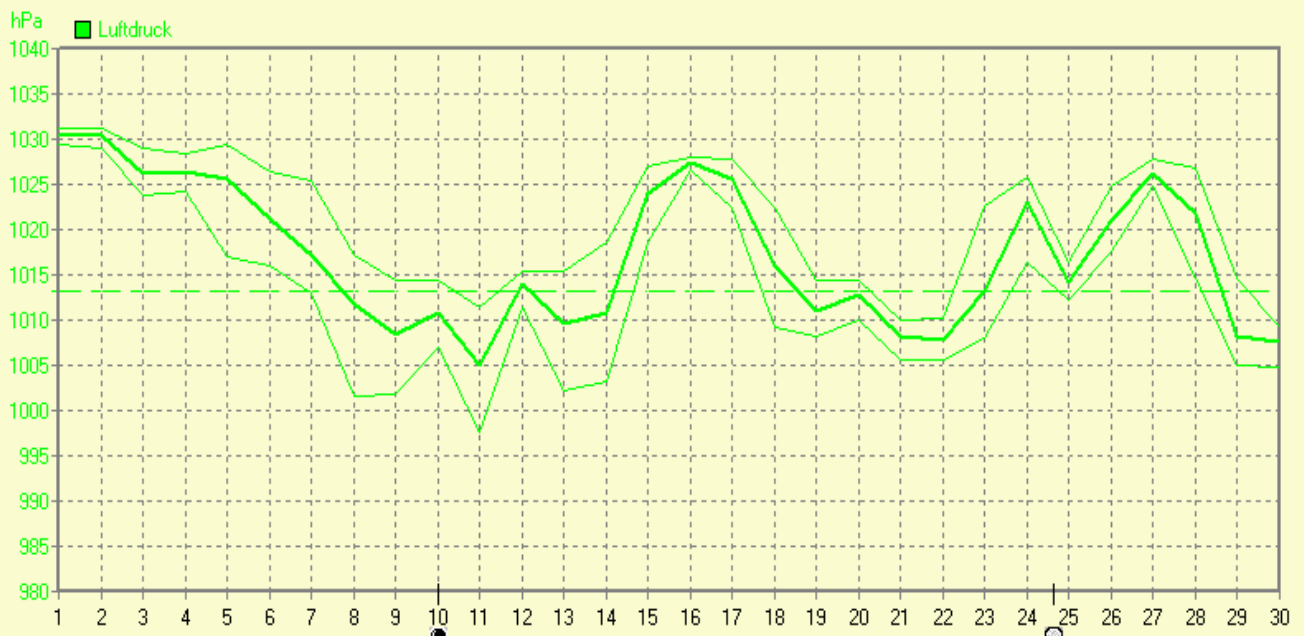
© Bernhard Kilmann



<b>mm Regen</b>	<b>Regentage</b> 24	<b>MaxWert</b> 11.11. 03:48	<b>l/m²</b> 19.8	<b>Gesamt</b>	<b>l/m²</b> 136.1
-----------------	------------------------	--------------------------------	---------------------	---------------	----------------------

### November 2007

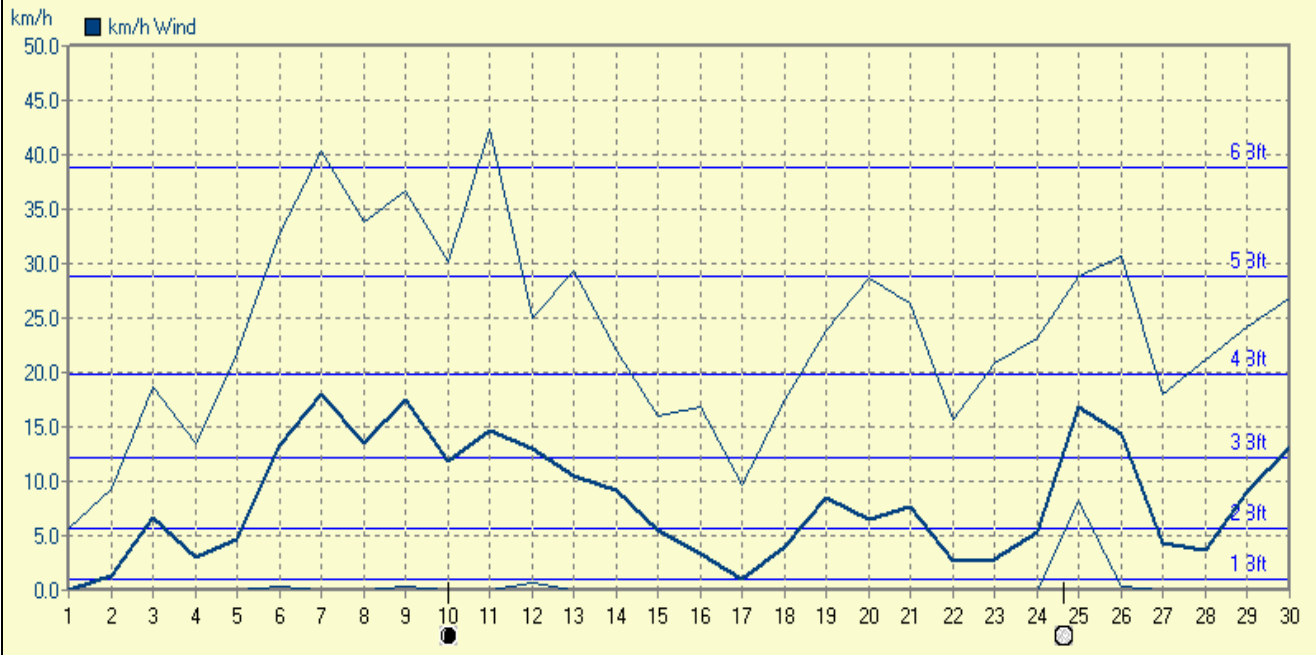
© Bernhard Kilmann



<b>Luftdruck</b>	<b>MinWert</b> 11.11. 07:39	<b>hPa</b> 997.6	<b>MaxWert</b> 01.11. 21:59	<b>hPa</b> 1031.2	<b>Durchschnitt</b>	<b>hPa</b> 1017.2
------------------	--------------------------------	---------------------	--------------------------------	----------------------	---------------------	----------------------

November 2007

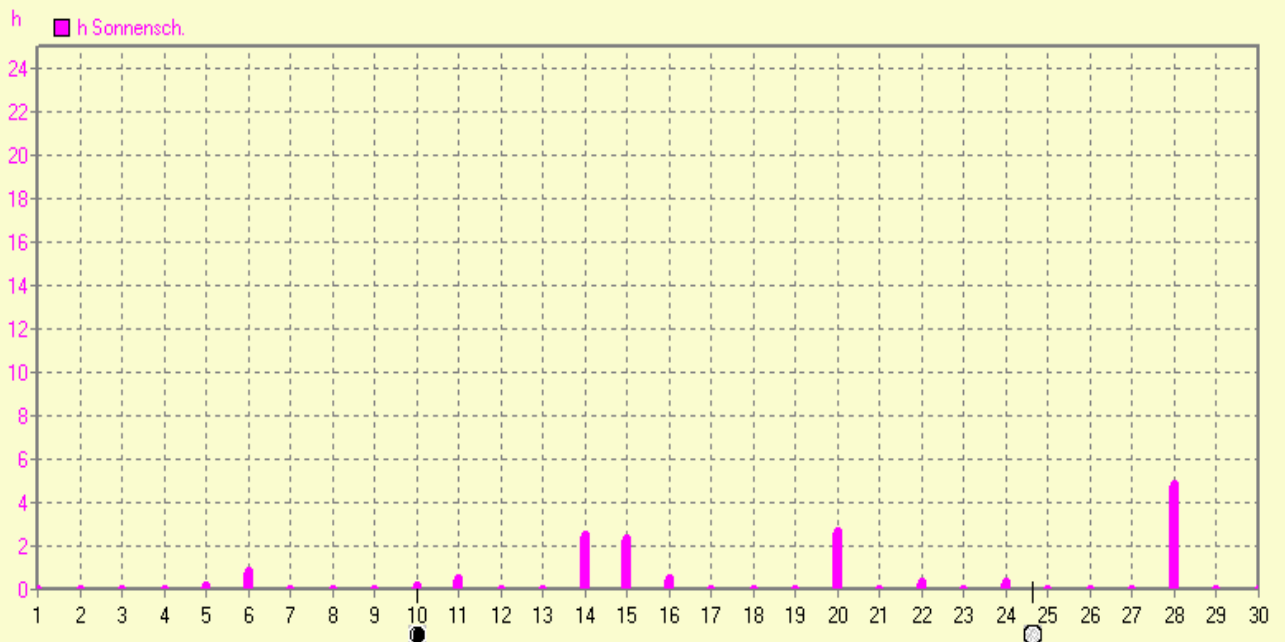
© Bernhard Kilmann



<b>km/h Wind</b>	<b>MinWert</b>	<b>km/h</b>	<b>MaxWert</b>	<b>km/h</b>	<b>Durchschnitt</b>	<b>km/h</b>
	01.11. 00:09	0.0	11.11. 08:08SW	42.3	246,3 km	8.2

November 2007

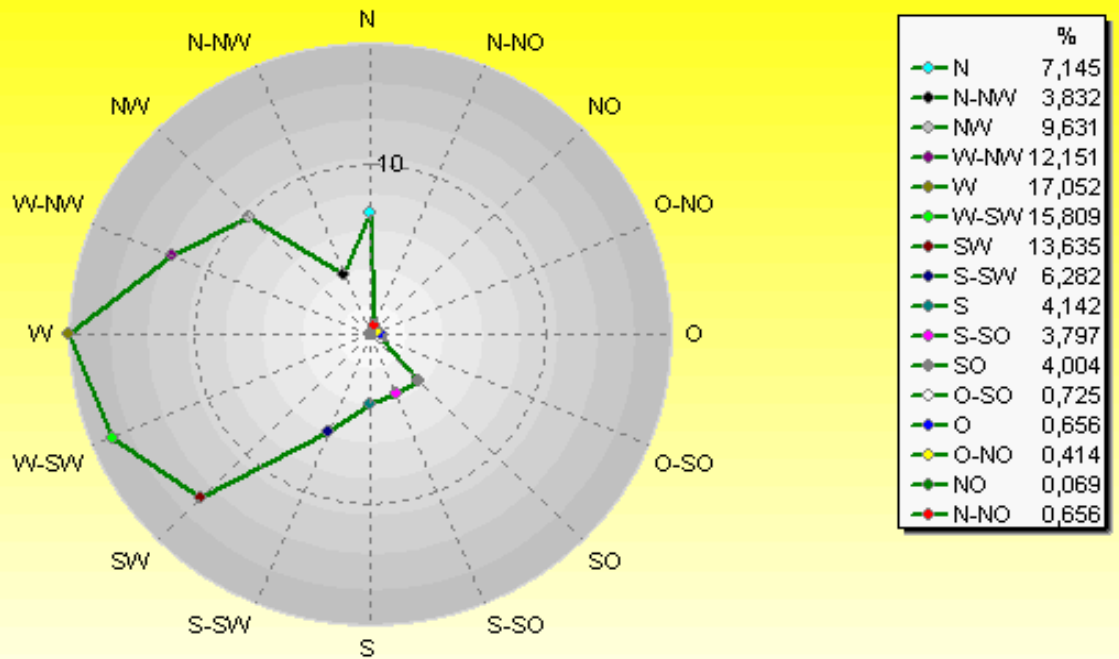
© Bernhard Kilmann



<b>h Sonnensch.</b>	<b>MaxWert</b>	<b>h</b>	<b>Durchschnitt</b>	<b>h</b>
	28.11. 13:26	4.83	15:09 h	1

## Verteilung Windrichtung November 2007

### Schlangen, südl. Teutoburger Wald



2897 / 1434 Werte -> 33.1% Windstille - Ø 8,2km/h - Max. 42,3km/h - 5912,1 km

© WsWin32 - © Bernhard Kilmann - Schlangen, südl. Teutoburger Wald