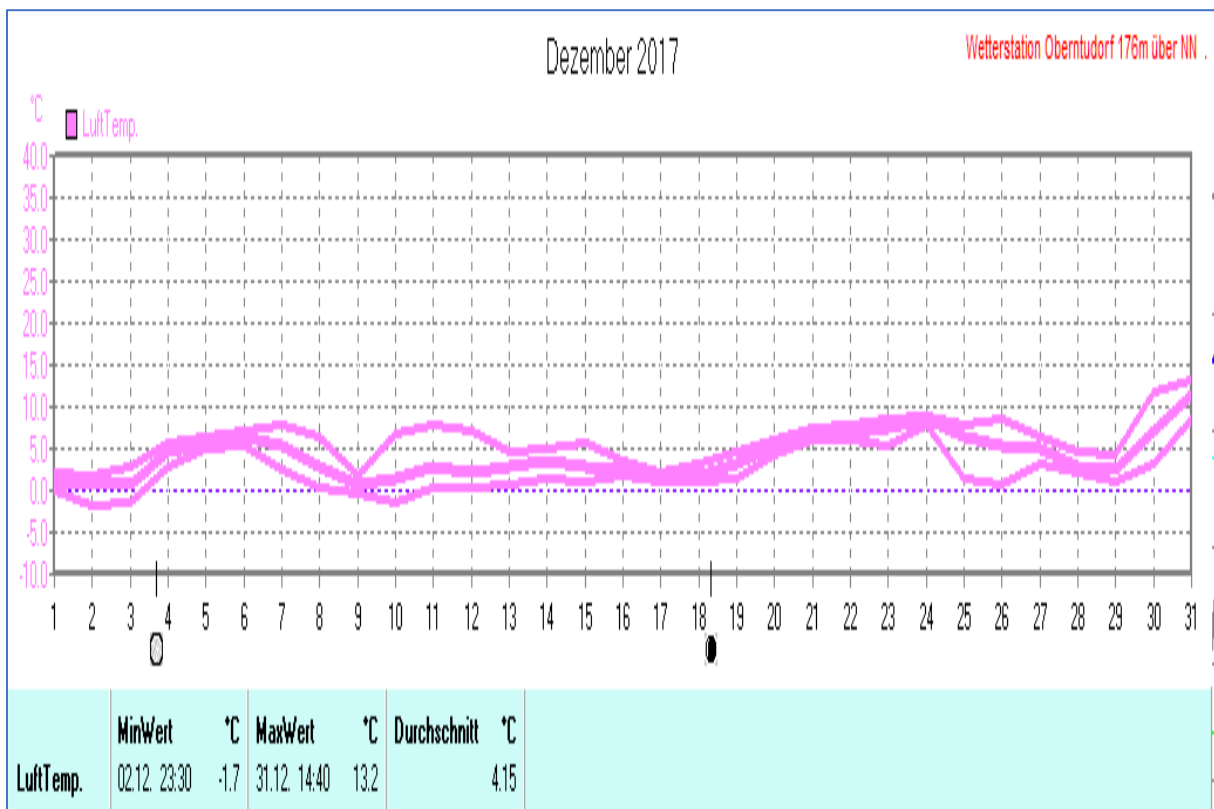
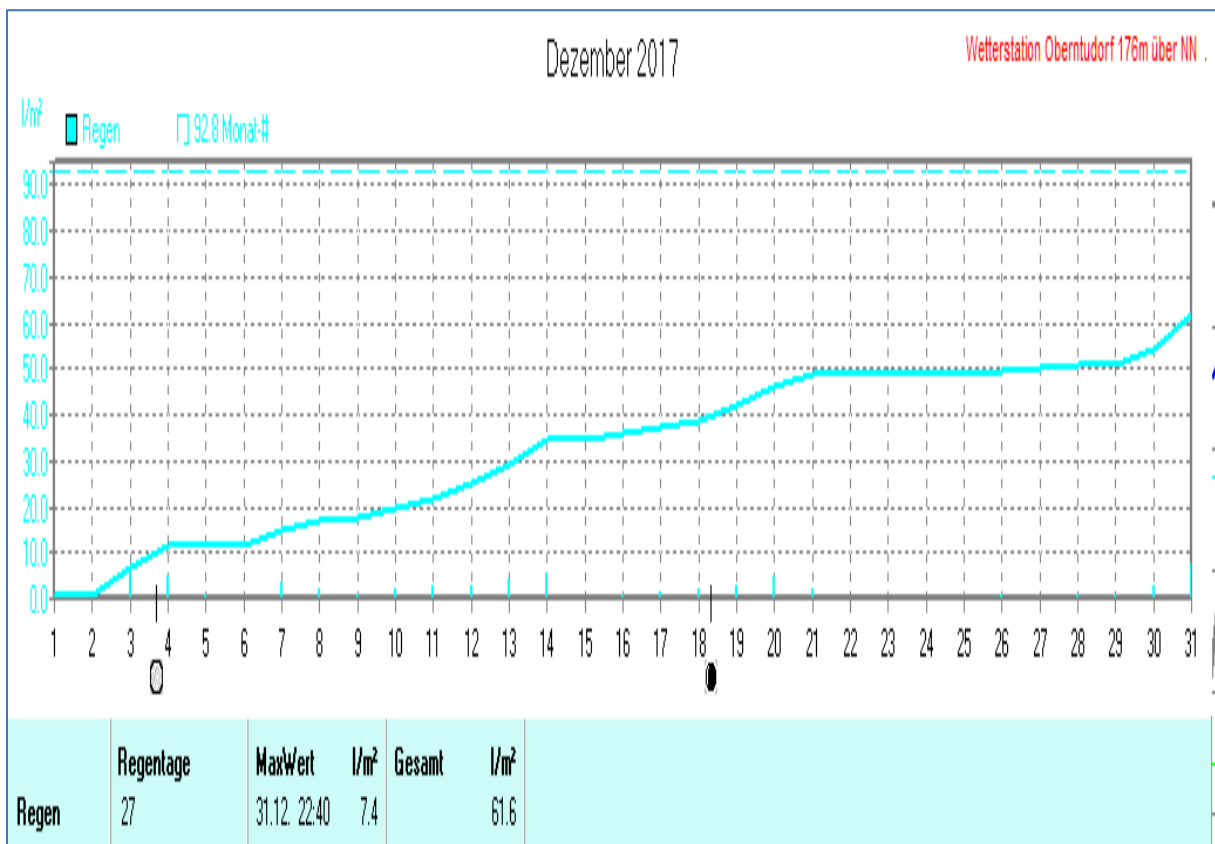
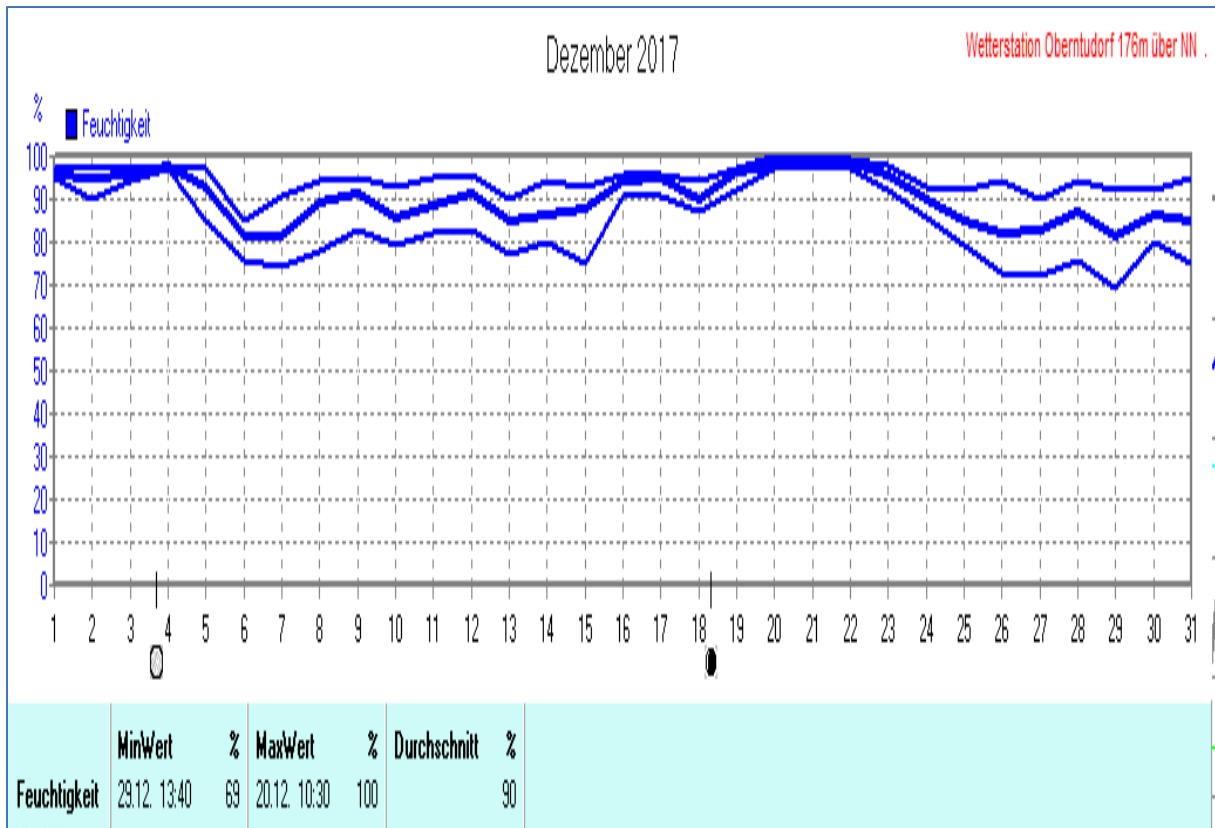
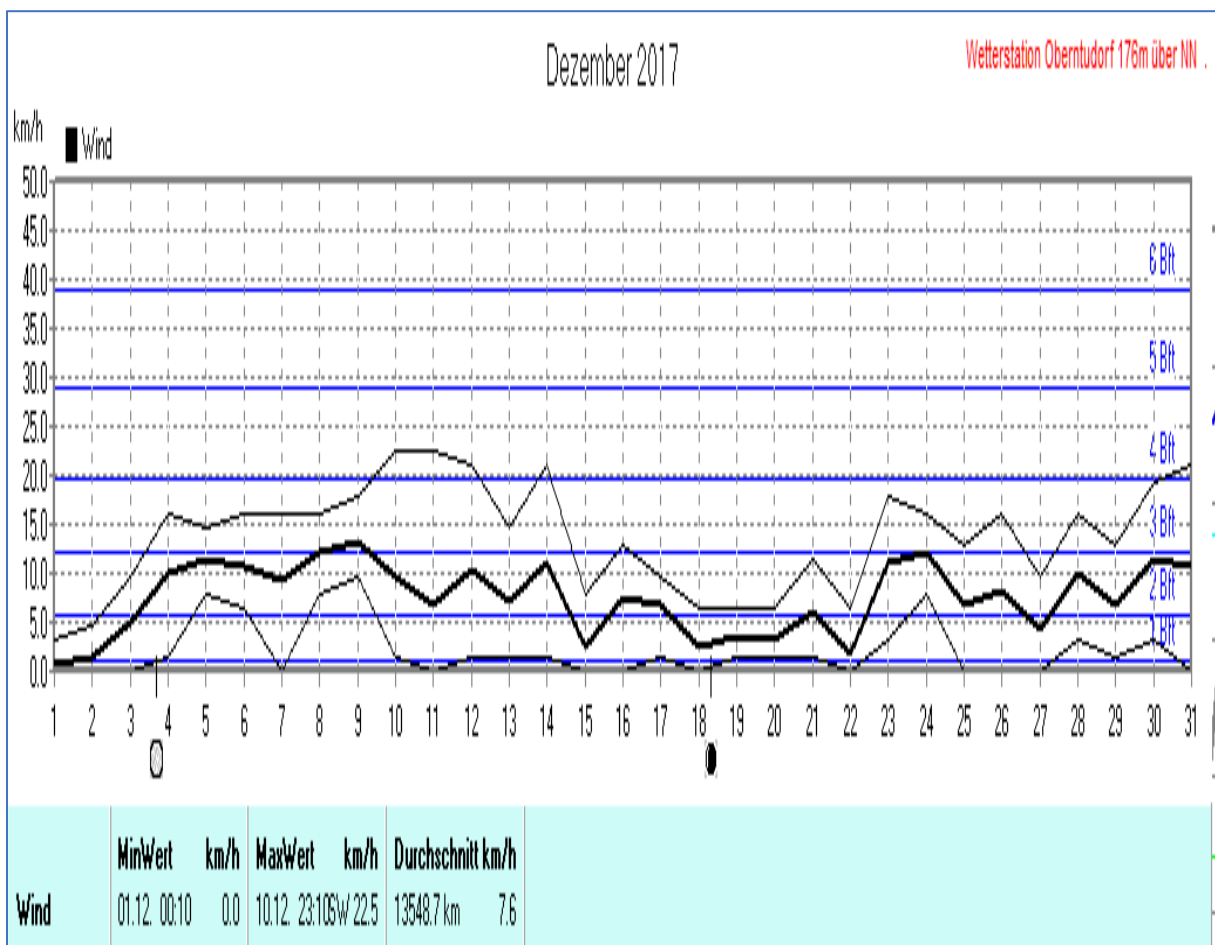
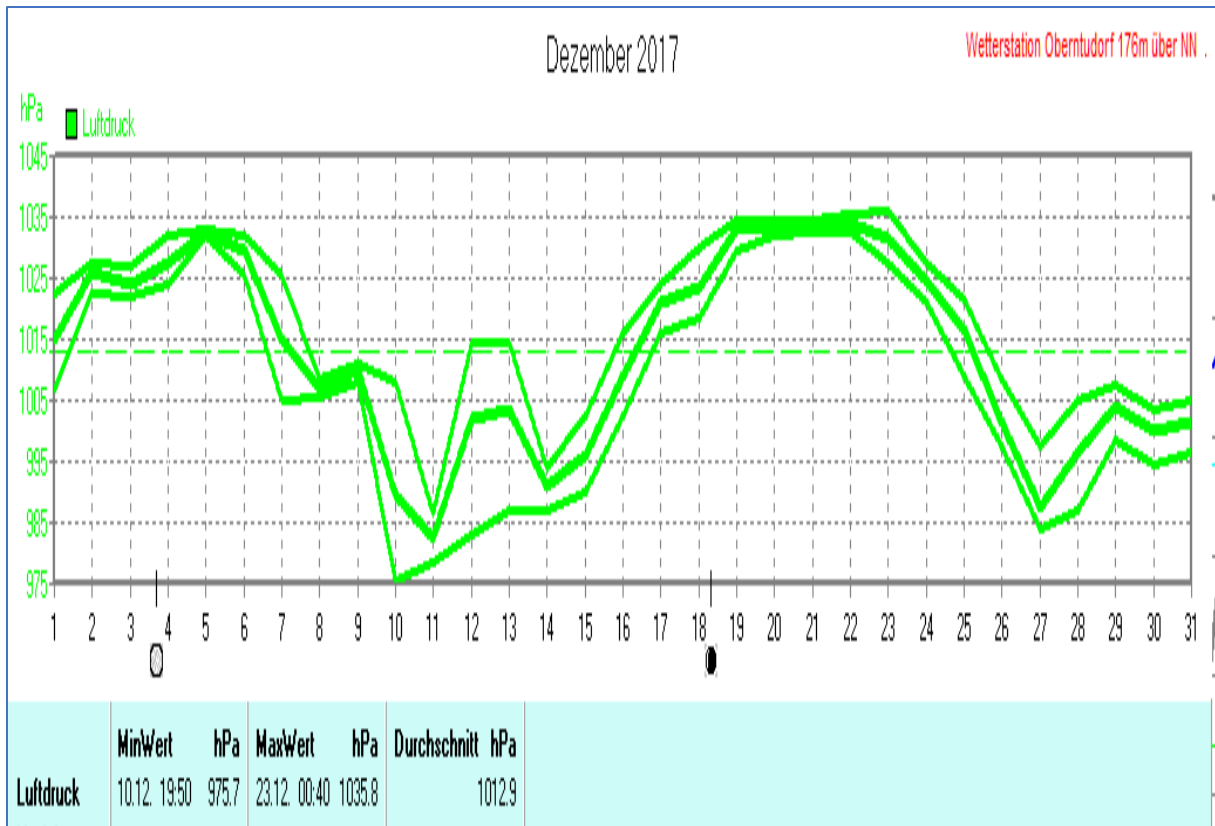


Wettertabelle und Grafiken Dezember 2017 Station Oberntudorf

| Wetterdaten Dezember 2017 Station Oberntudorf | | | | | | | |
|------------------------------------------------------|-----------|-------|------------|------------|-------|------------|--------------|
| Meßgröße | Minimum | Zeit | Datum | Maximum | Zeit | Datum | Durchschnitt |
| Lufttemp. | -1,7 °C | 23:30 | 02.12.2017 | 13,2 °C | 14:40 | 31.12.2017 | 4,1 °C |
| Bodentemp. | -1,7 °C | 21:50 | 02.12.2017 | 11,7 °C | 12:30 | 31.12.2017 | 3,7 °C |
| Luftfeuchte | 69 % | 13:40 | 29.12.2017 | 100 % | 10:30 | 20.12.2017 | 90 % |
| Luftdruck | 975,7 hPa | 19:50 | 10.12.2017 | 1035,8 hPa | 00:40 | 23.12.2017 | 1012,9 hPa |
| Wind km/h | | | | 22,5 km/h | 23:10 | 10.12.2017 | 7,6 km/h |
| Wind ° | | | | SW | 23:10 | 10.12.2017 | W-SW |
| Regen l/m² | | | | 7,4 l/m² | 22:40 | 31.12.2017 | #61,600 l/m² |
| Evapotransp. | | | | | | | #6,198 l/m² |
| UV-Index | | | | 0,7 UV-I | 11:10 | 07.12.2017 | 0,4 UV-I |
| Solar | | | | 361 W/m² | 12:40 | 14.12.2017 | 16 W/m² |
| Sonne h | | | | 4:20 h | 13:40 | 29.12.2017 | #22:50 h |

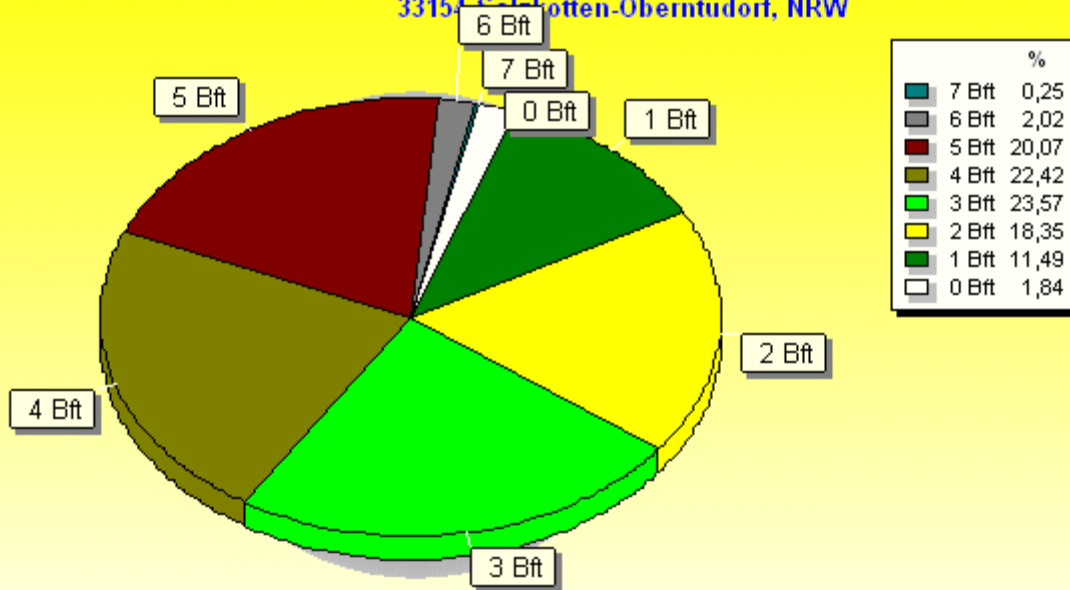






Windböen: Verteilung Windstärke Dezember 2017

33154 Salzotten-Oberntudorf, NRW

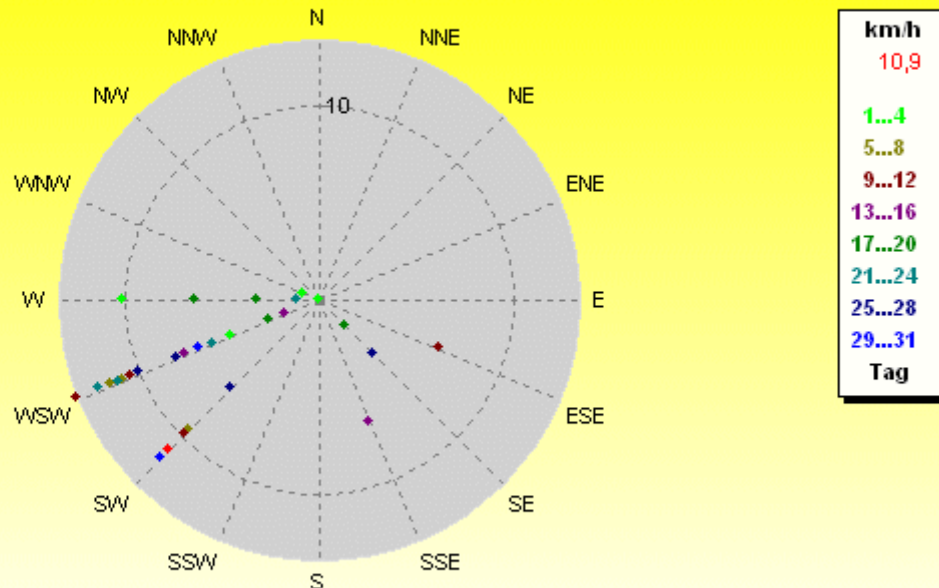


4464 Werte - Ø 18,2km/h - Max. 59,5km/h = Windböen - 13548.7 km

© WsWin32 - Wetterstation Oberntudorf 176m über NN . - © 1999-2018 Jürgen Pinger - Davis VantagePro2Plus

Verteilung Windrichtung/Windgeschwindigkeit Dezember 2017

33154 Salzotten-Oberntudorf, NRW



31 Werte - Ø 7,6km/h - Max. 22,5km/h - 13548.7 km

© WsWin32 - Wetterstation Oberntudorf 176m über NN . - © 1999-2018 Jürgen Pinger - Davis VantagePro2Plus

