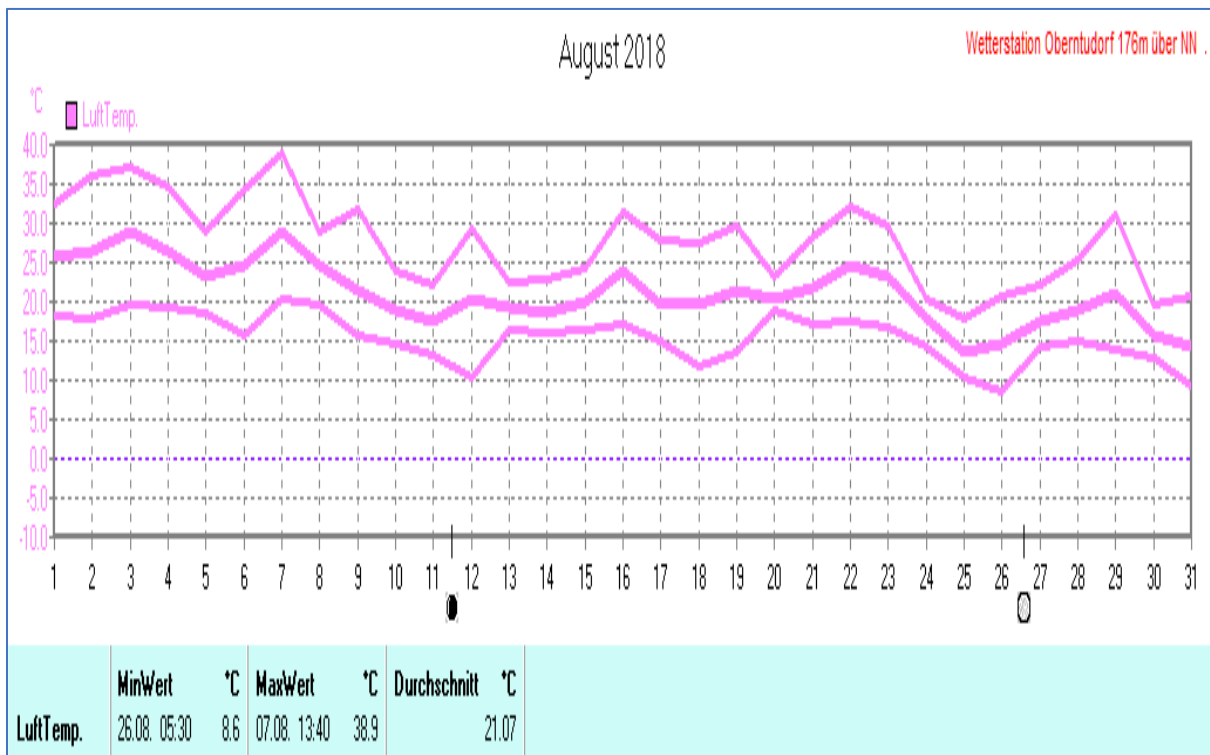
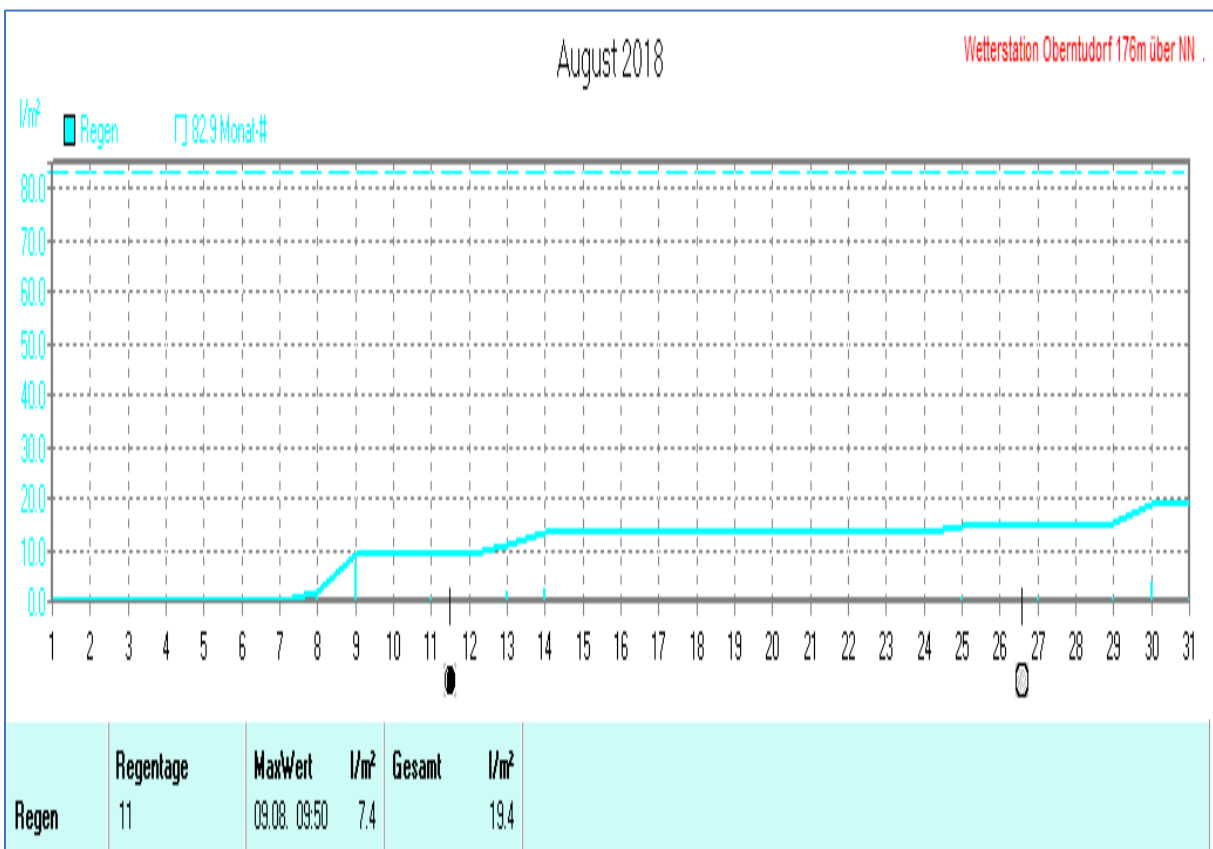
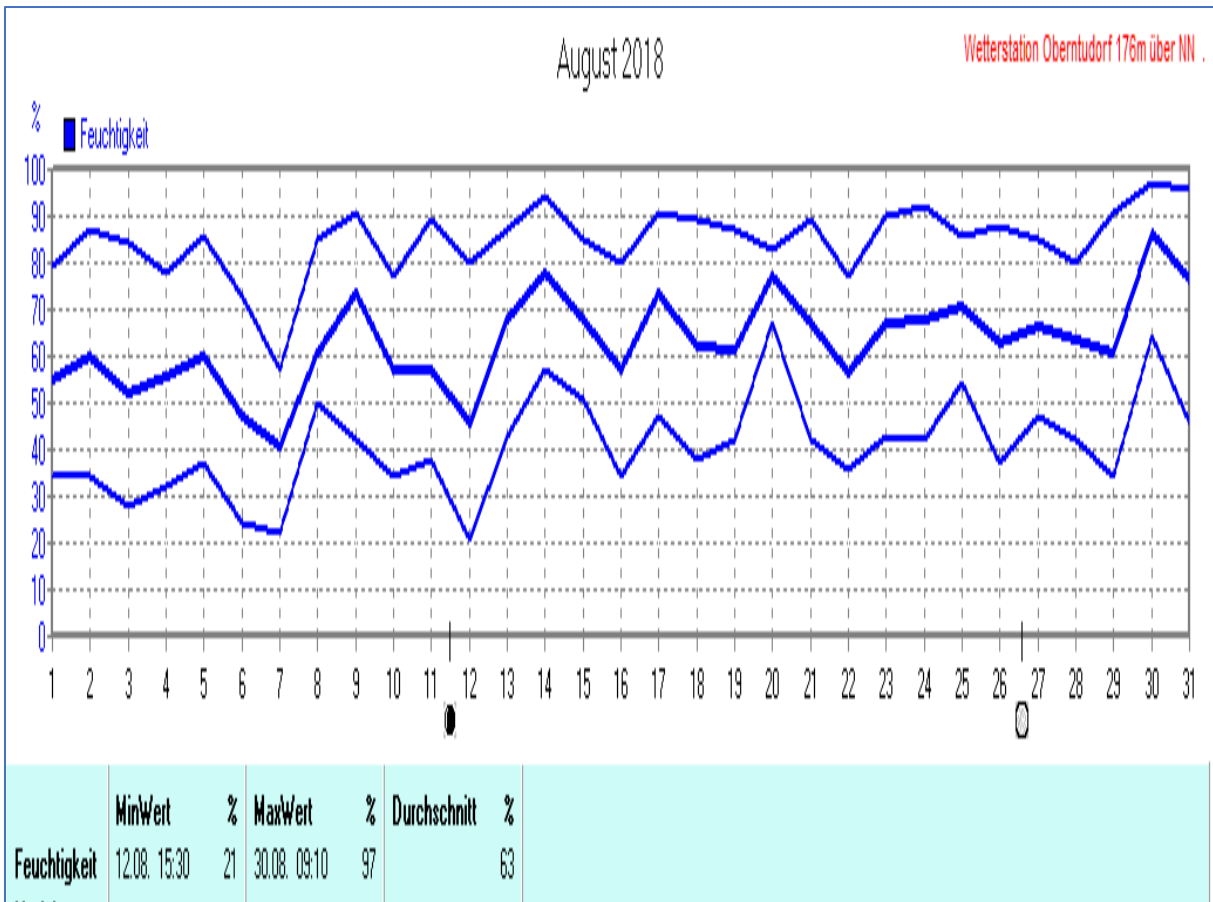
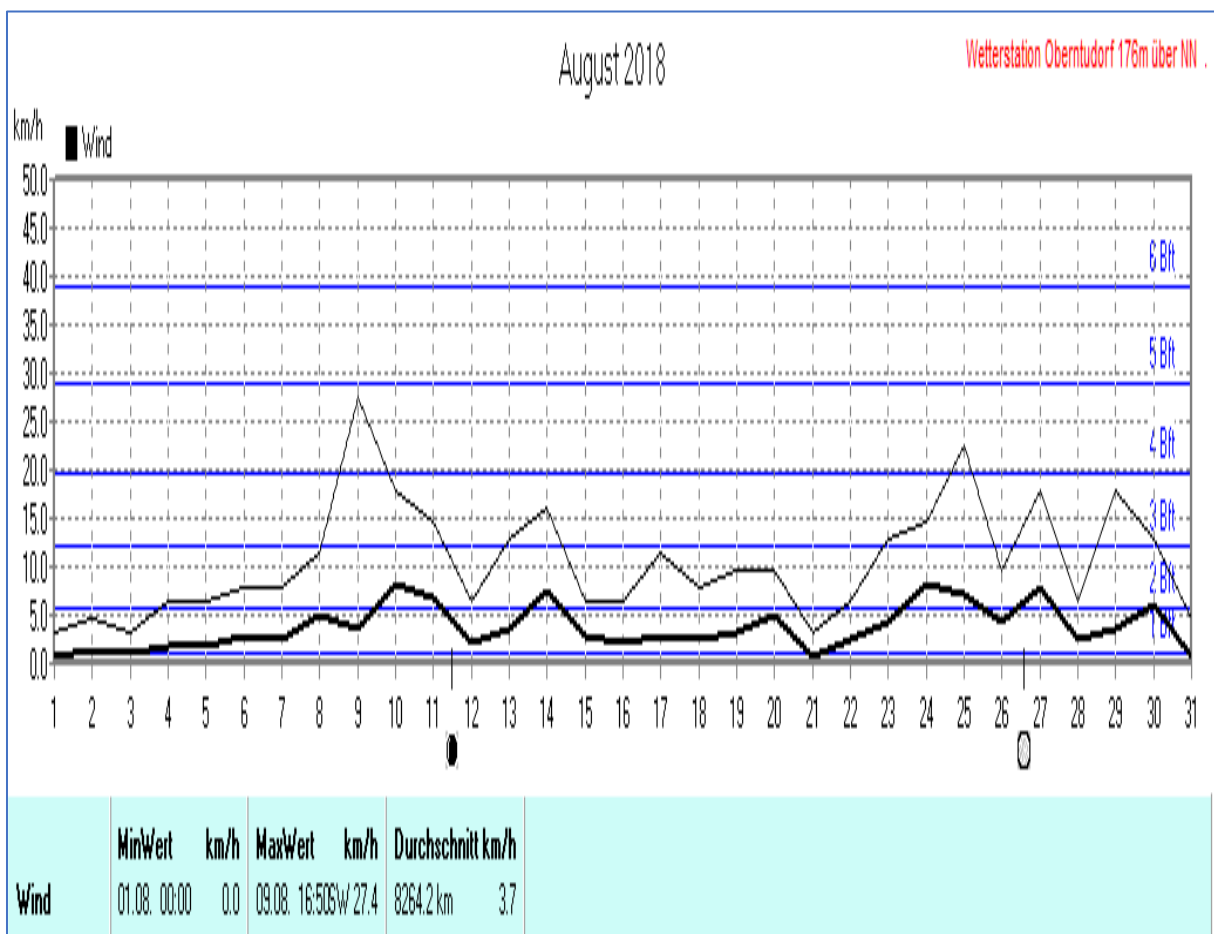
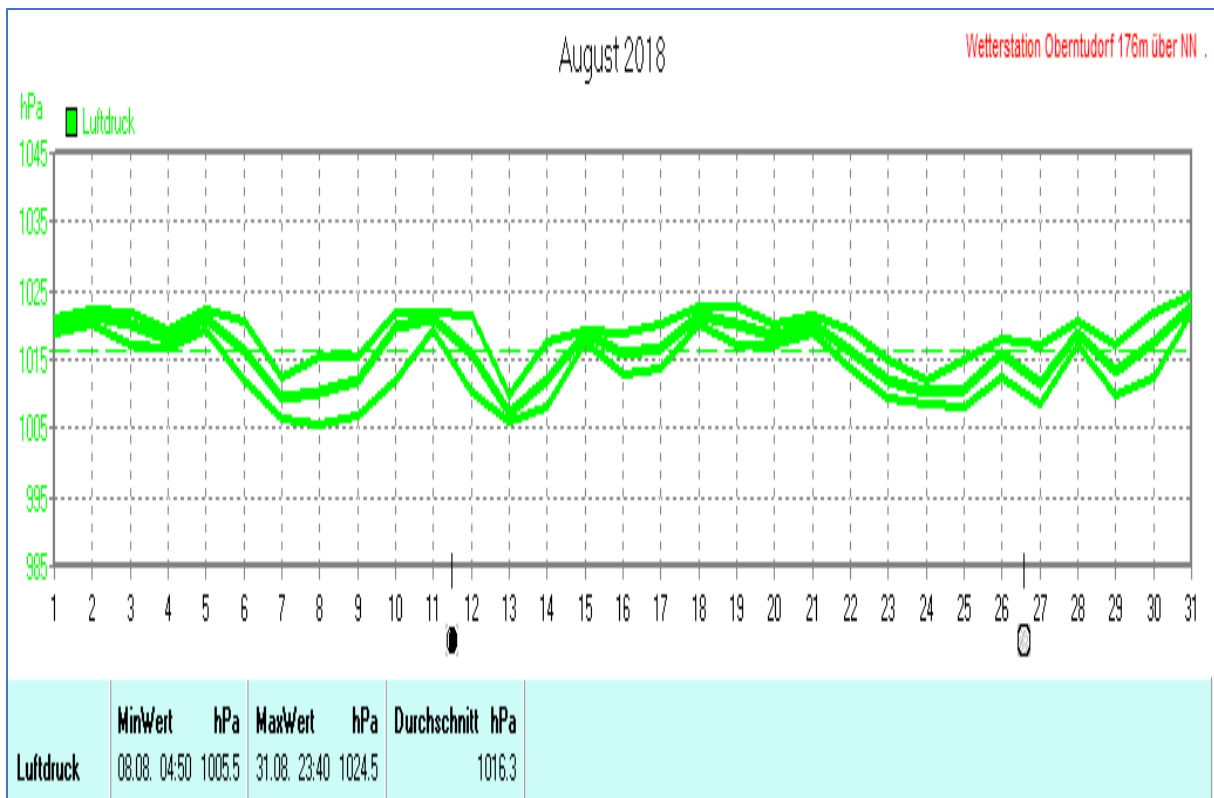


## Wettertabelle und Grafiken August 2018 Station Oberntudorf

<b><u>Wetterdaten August 2018 Station Oberntudorf</u></b>							
<b>Meßgröße</b>	<b>Minimum</b>	<b>Zeit</b>	<b>Datum</b>	<b>Maximum</b>	<b>Zeit</b>	<b>Datum</b>	<b>Durchschnitt</b>
Lufttemp.	8,6 °C	05:30	26.08.2018	38,9 °C	13:40	07.08.2018	21,1 °C
Bodentemp.	11,1 °C	04:40	26.08.2018	33,9 °C	17:00	07.08.2018	20,3 °C
Luftfeuchte	21 %	15:30	12.08.2018	97 %	09:10	30.08.2018	63 %
Luftdruck	1005,5 hPa	04:50	08.08.2018	1024,5 hPa	23:40	31.08.2018	1016,3 hPa
Wind km/h				27,4 km/h	16:50	09.08.2018	3,7 km/h
Wind °				SW	16:50	09.08.2018	W-SW
Regen l/m <sup>2</sup>				7,4 l/m <sup>2</sup>	09:50	09.08.2018	#19,400 l/m <sup>2</sup>
Evapotransp.							#151,078 l/m <sup>2</sup>
Solar				945 W/m <sup>2</sup>	13:00	10.08.2018	191 W/m <sup>2</sup>
Sonne h				12:40 h	19:20	03.08.2018	#233:00 h

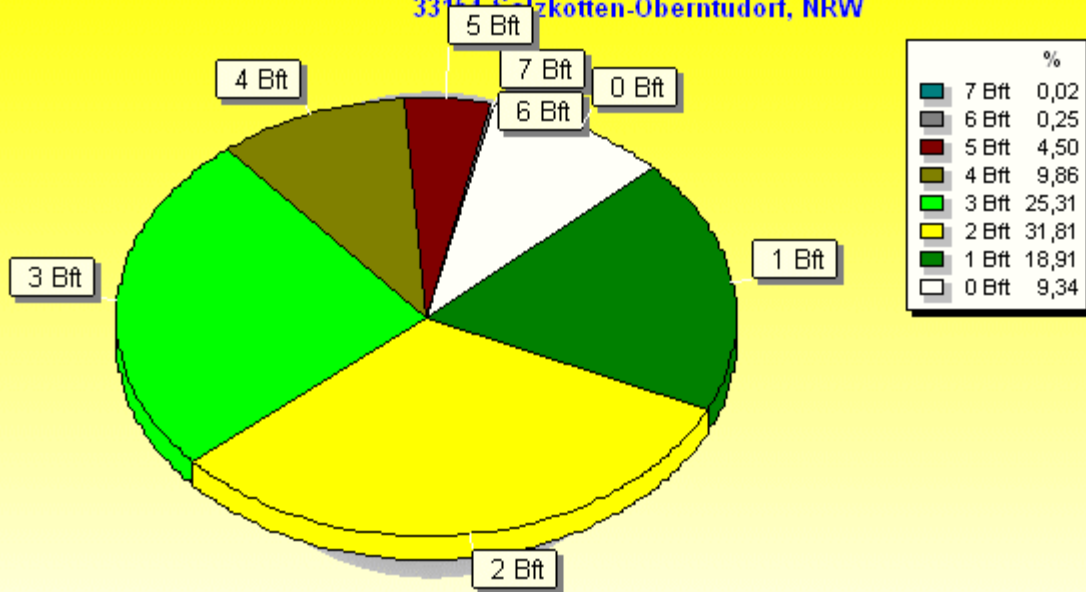






### Windböen: Verteilung Windstärke August 2018

33154 Salzkotten-Oberntudorf, NRW

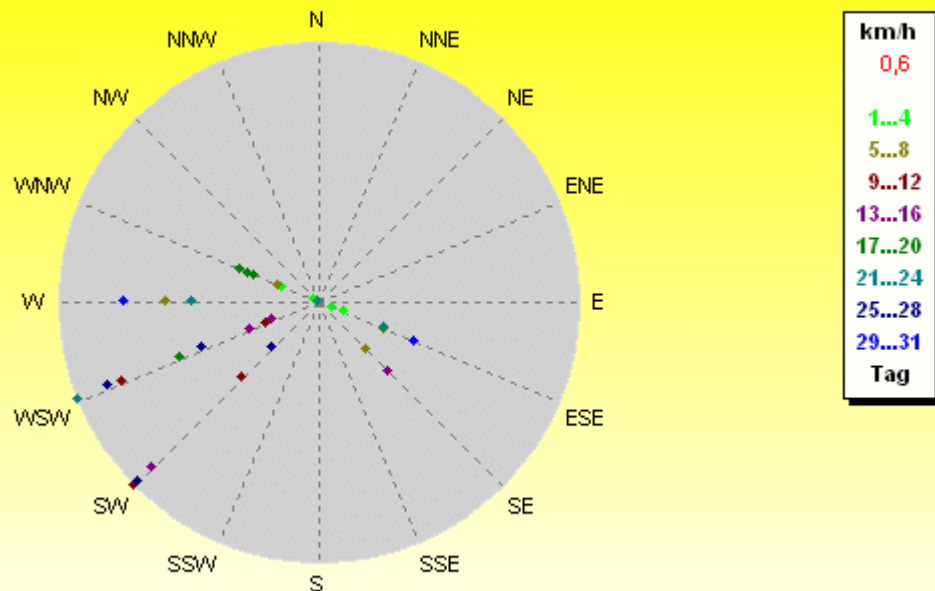


4464 Werte - Ø 11,1km/h - Max. 53,1km/h = Windböen - 8264.2 km

© WsWin32 - Wetterstation Oberntudorf 176m über NN . - © 1999-2018 Jürgen Pinger - Davis VantagePro2Plus

### Verteilung Windrichtung/Windgeschwindigkeit August 2018

33154 Salzkotten-Oberntudorf, NRW



31 Werte - Ø 3,7km/h - Max. 27,4km/h - 8264.2 km

© WsWin32 - Wetterstation Oberntudorf 176m über NN . - © 1999-2018 Jürgen Pinger - Davis VantagePro2Plus

